

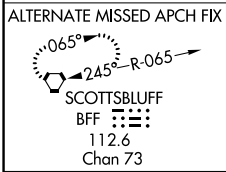
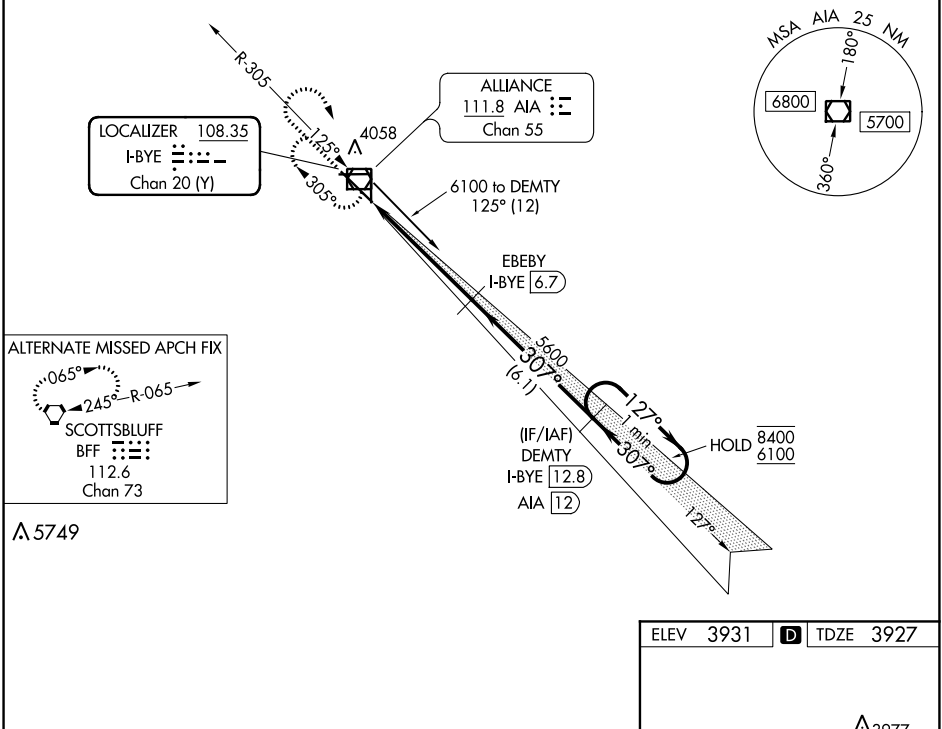
LOC/DME I-BYE 108.35 Chan 20 (Y)	APP CRS 307°	Rwy Idg 9202 TDZE 3927 Apt Elev 3931
---	------------------------	---

ILS or LOC RWY 30

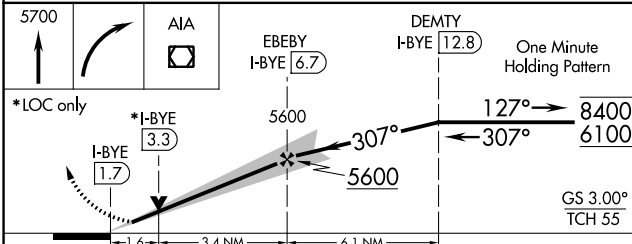
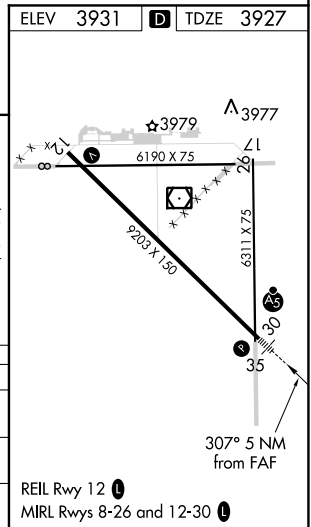
ALLIANCE MUNI (AIA)

DME required. ▲ NA For inop ALS, increase S-LOC 30 Cats C/D visibility to 1½ SM.	MALSR 	MISSED APPROACH: Climb to 5700 then right turn direct AIA VOR/DME and hold.
--	-----------	---

ASOS 135.075	DENVER CENTER 127.95 338.2	UNICOM 123.0 (CTAF) 0
------------------------	--------------------------------------	---------------------------------



▲ 5749



CATEGORY	A	B	C	D
S-ILS 30	4127-½		200 (200-½)	
S-LOC 30	4500-½ 573 (600-½)		4500-1¼ 573 (600-1¼)	
CIRCLING	4500-1 569 (600-1)		4520-1⅝ 589 (600-1⅝)	4520-2 589 (600-2)

NC-2, 25 FEB 2021 to 25 MAR 2021

NC-2, 25 FEB 2021 to 25 MAR 2021