AL-5715 (FAA)

20142

ILS or LOC RWY 35R
CENTENNIAL (APA)

LOC/DME I-APA	APP CRS		35R	35L
111.3	350°	Rwy ldg	10001	7001
Chan 50		TDZE	5885	5869
		Apt Elev	5885	5885

RADAR and DME required.

Rwy 35L helicopter visibility reduction below 1 SM NA. For inop ALS, increase S-LOC 35R Cat C/D visibility to 1⅝ SM. Sidestep and Circling Rwy 35L NA at night.

MALSR

MISSED APPROACH: Climb to 7400 then climbing right turn to 9000 on heading 160° and FQF VORTAC R-197 to HOHUM INT/FQF 22.5 DME and hold.

ATIS	DENVER APP CON	CENTENNIAL TOWER	GND CON	CLNC DEL
120.3	132.75 269.3	118.9	121.8	128.6

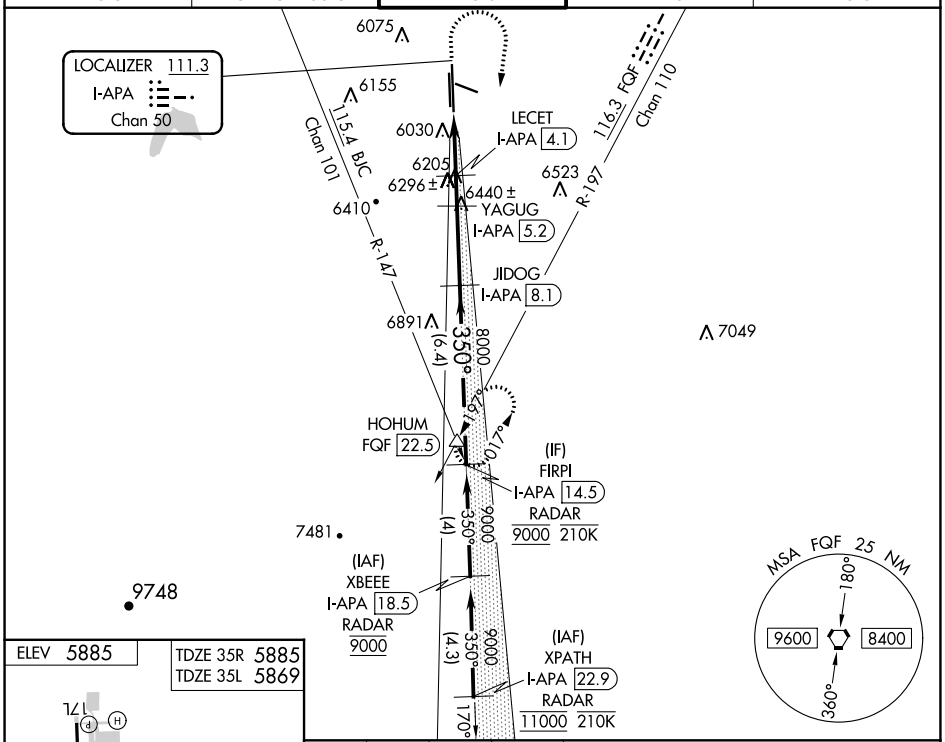

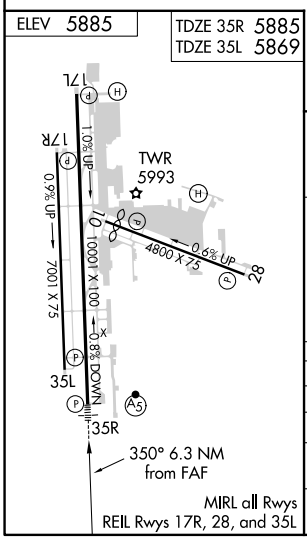

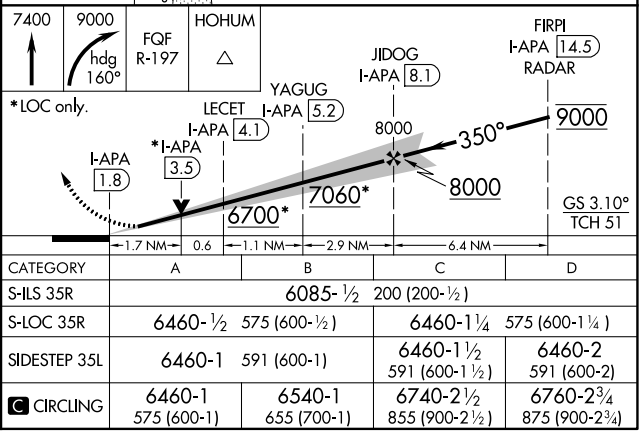

CATEGORY	A	B	C	D
S-ILS 35R	6085-½ 200 (200-½)			
S-LOC 35R	6460-½ 575 (600-½)		6460-1¼ 575 (600-1¼)	
SIDESTEP 35L	6460-1 591 (600-1)		6460-1½ 591 (600-1½)	6460-2 591 (600-2)
C CIRCLING	6460-1 575 (600-1)	6540-1 655 (700-1)	6740-2½ 855 (900-2½)	6760-2¾ 875 (900-2¾)

SW-1, 25 FEB 2021 to 25 MAR 2021