

APP CRS 183°	Rwy Idg 7099
	TDZE 644
	Apt Elev 650

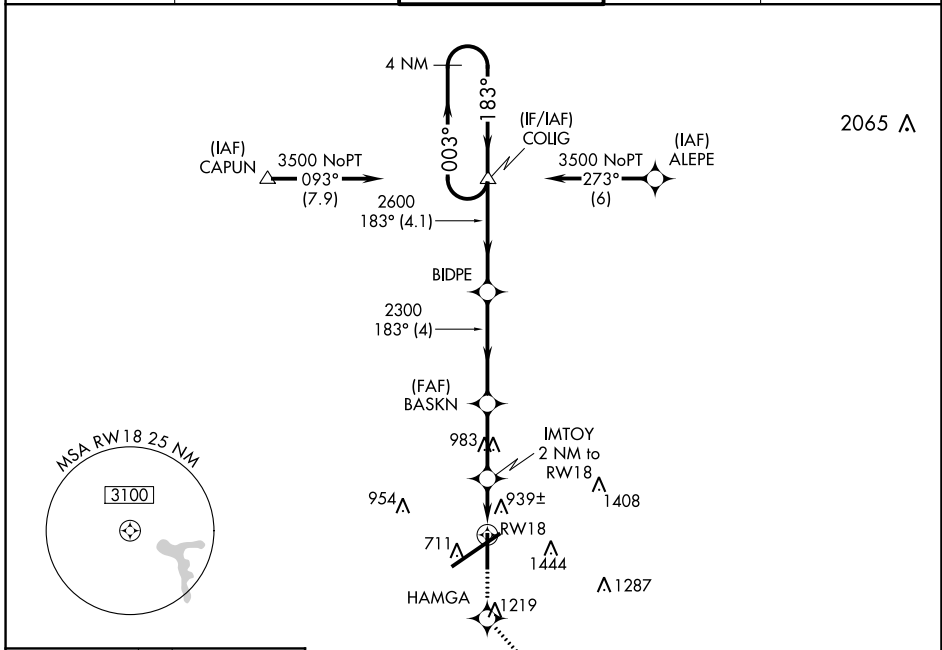
RNAV (GPS) RWY 18

BIRMINGHAM-SHUTTLESWORTH INTL (BHM)

▼ Rwy 18 helicopter visibility reduction below 3/4 SM NA.
DME/DME RNP-0.3 NA.

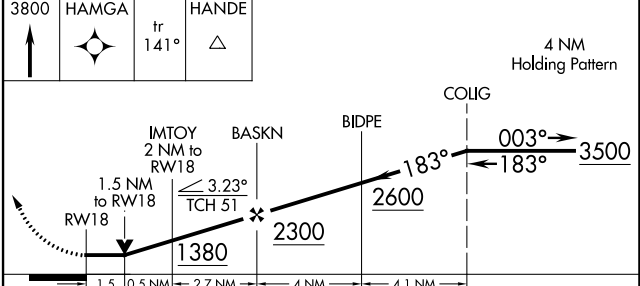
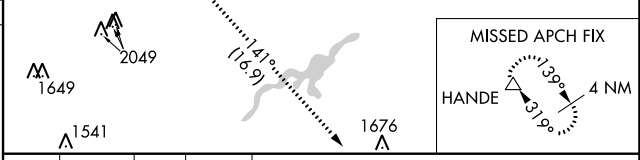
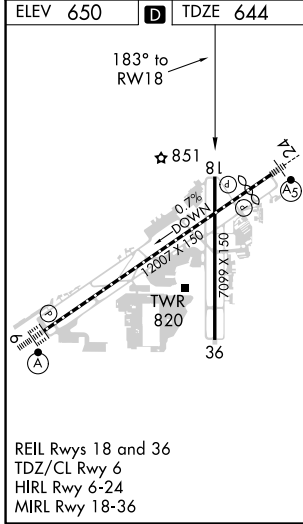
MISSED APPROACH: Climb to 3800 direct HAMGA and on track 141° to HANDE and hold.

ATIS 119.4 270.1	BIRMINGHAM APP CON 123.8 256.8	BIRMINGHAM TOWER 119.9 317.725	GND CON 121.7 348.6	CLNC DEL 125.675 305.2
----------------------------	--	--	-------------------------------	----------------------------------



SE-4, 25 FEB 2021 to 25 MAR 2021

SE-4, 25 FEB 2021 to 25 MAR 2021



CATEGORY	A	B	C	D
LNAV MDA	1200-1	556 (600-1)	1200-1 ⁵ / ₈ 556 (600-1 ⁵ / ₈)	1200-1 ³ / ₄ 556 (600-1 ³ / ₄)