APP CRS	Rwy ldg	3787
202°	TDZE	4152
	Apt Elev	4154

RNAV (GPS) RWY 20
BURLEY MUNI (BYI)

DME/DME RNP-0.3 NA. When local altimeter setting not received, use Twin Falls altimeter setting and increase all MDA 80 feet. Procedure NA at night. Helicopter visibility reduction below 1 SM not authorized.

MISSED APPROACH: Climbing left turn to 7000 direct IREME and hold.

ASOS	TWIN FALLS APP CON ★	CTAF
135.575	126.7 353.75	122.9 L ★

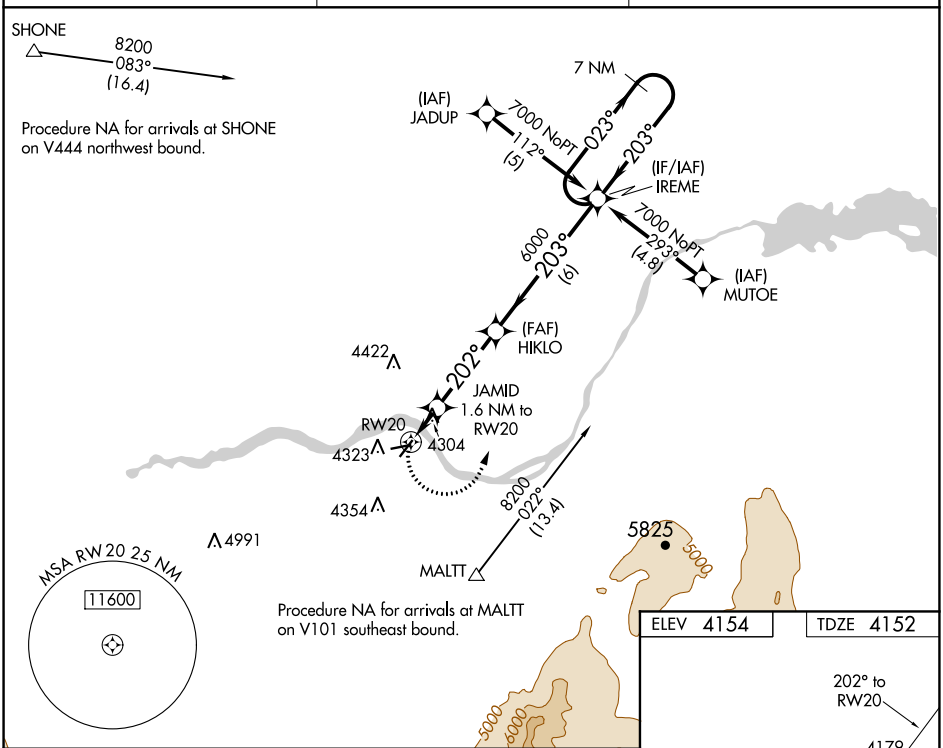

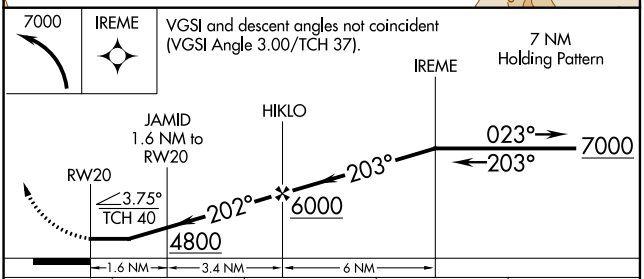

CATEGORY	A	B	C	D
LNAV MDA	4560-1 408 (500-1)		4560-1¼ 408 (500-1¼)	NA
C CIRCLING	4660-1 506 (600-1)		4740-1½ 586 (600-1½)	NA

ELEV 4154	TDZE 4152

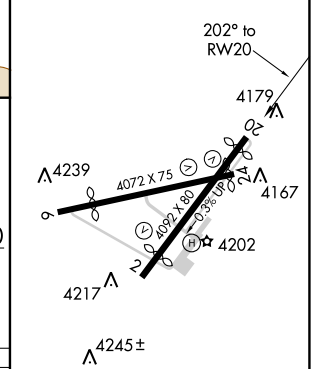

REIL Rwy 20
MIRL Rwys 2-20 and 6-24 L ★

NW-1, 25 FEB 2021 to 25 MAR 2021