VOR RWY 13
DUBUQUE RGNL (DBQ)

VORTAC DBQ	APP CRS	Rwy ldg	6502
115.8	138°	TDZE	1077
Chan 105		Apt Elev	1077

-34°C/-29°F

Inop table does not apply to Cat C. If local altimeter setting not received, use Monticello altimeter setting and increase all MDAs 100 feet. VDP NA when using Monticello altimeter setting.

MALS

MISSED APPROACH: Climb to 2500 then climbing left turn to 3300 via DBQ VORTAC R-112 to SAVAN INT/13 DME and hold.

ATIS	CHICAGO CENTER	DUBUQUE TOWER ★	GND CON	UNICOM
127.25	133.95 281.4	119.5 (CTAF) L 254.4	121.8	122.95

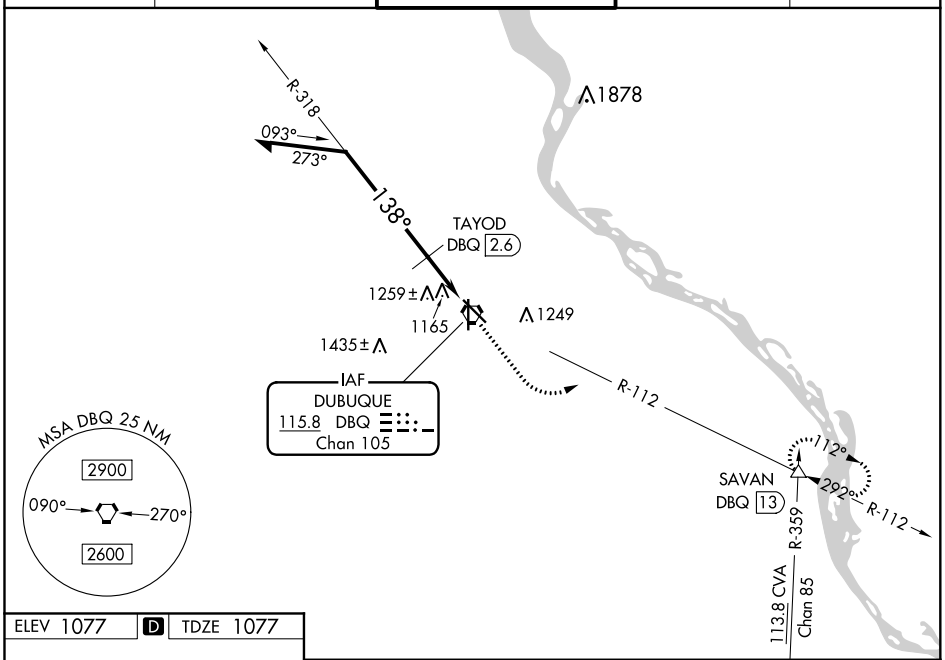

NC-3, 25 FEB 2021 to 25 MAR 2021

ELEV 1077 | D | TDZE 1077

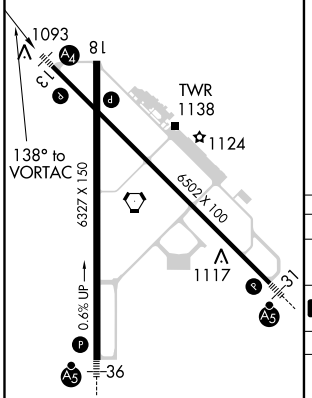

HIRL Rwys 13-31 and 18-36 L

VGSI and descent angles not coincident (VGSI Angle 3.00/TCH 44).

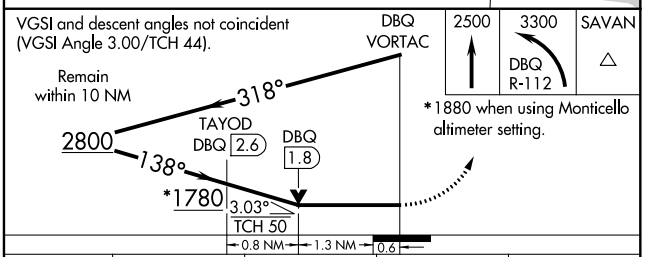

*1880 when using Monticello altimeter setting.

CATEGORY	A	B	C	D
S-13	1780-¾ 703 (800-¾)		1780-2 703 (800-2)	1780-2¼ 703 (800-2¼)
C CIRCLING	1780-1 703 (800-1)		1780-2 703 (800-2)	1800-2¼ 723 (800-2¼)
TAYOD FIX MINIMUMS				
S-13	1520-¾ 443 (500-¾)		1520-1¼ 443 (500-1¼)	1520-1½ 443 (500-1½)
C CIRCLING	1580-1 503 (600-1)		1600-1½ 523 (600-1½)	1800-2¼ 723 (800-2¼)