WAAS CH 58211 W33A	APP CRS 328°	Rwy ldg 5092 TDZE 626 Apt Elev 626

RNAV (GPS) RWY 33
COLEMAN A YOUNG MUNI (DET)

Circling to Rwy 7, 25 NA at night. For uncompensated Baro-VNAV systems, LNAV/VNAV NA below -16°C (4°F) or above 48°C (118°F). Rwy 33 helicopter visibility reduction below ¾ SM NA. DME/DME RNP-0.3 NA.

MISSED APPROACH: Climb to 4000 direct JITSI and on track 022° to SWWAN and hold.

ATIS	DETROIT APP CON	DETROIT CITY TOWER	GND CON
124.875	134.3 284.0	121.3 257.8	121.85

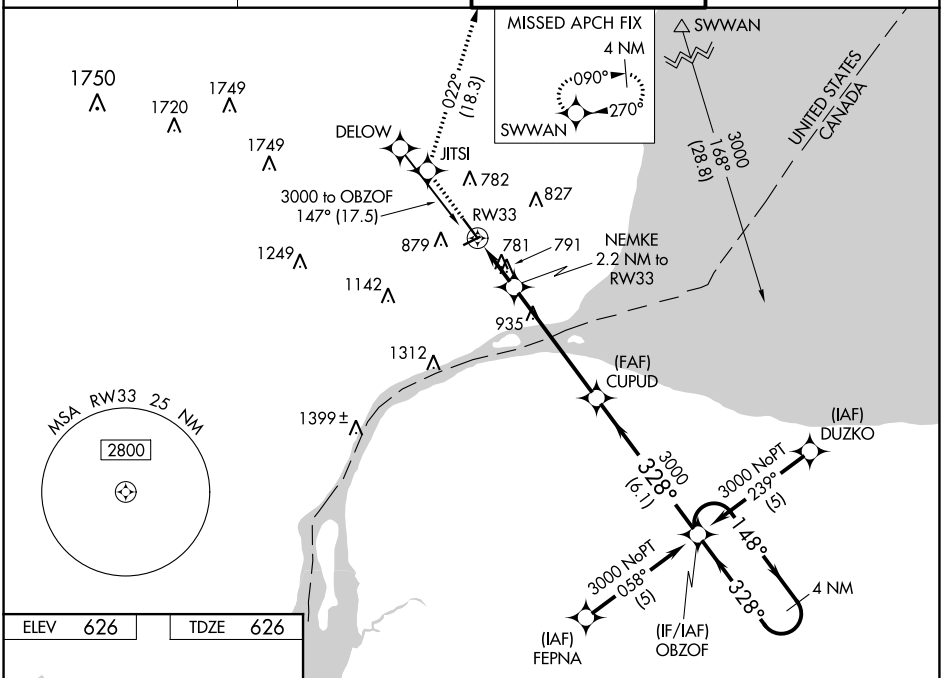

ELEV 626	TDZE 626

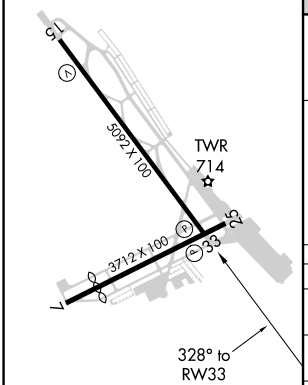

MIRL Rwy 7-25
HIRL Rwy 15-33
REIL Rwys 15 and 33

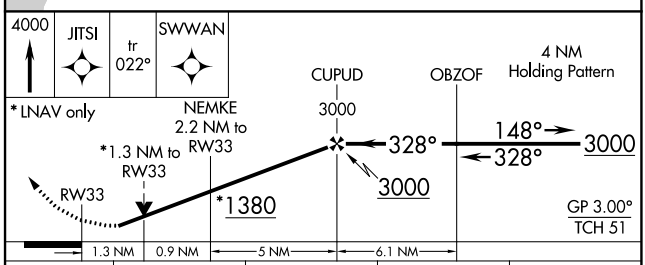

CATEGORY	A	B	C	D
LPV DA	936-1 310 (400-1)			
LNAV/VNAV DA	1039-1½ 413 (500-1½)			
LNAV MDA	1100-1 474 (500-1)		1100-1¼ 474 (500-1¼)	1100-1½ 474 (500-1½)
C CIRCLING	1180-1 554 (600-1)		1320-2 694 (700-2)	1500-2¾ 874 (900-2¾)

EC-1, 25 FEB 2021 to 25 MAR 2021