WAAS CH 48827 W04A	APP CRS 016°	Rwy ldg 7300 TDZE 6179 Apt Elev 6231

RNAV (GPS) RWY 4
DRIGGS-REED MEML (DIJ)

RNP APCH.

Circling NA for Cats C and D southeast of Rwy 4-22.

MISSED APPROACH: Climb to 7000 then climbing left turn to 10300 direct LAMON and hold, continue climb-in-hold to 10300.

AWOS-3PT	SALT LAKE CENTER	UNICOM
120.775	128.35 239.25	122.7 (CTAF) L

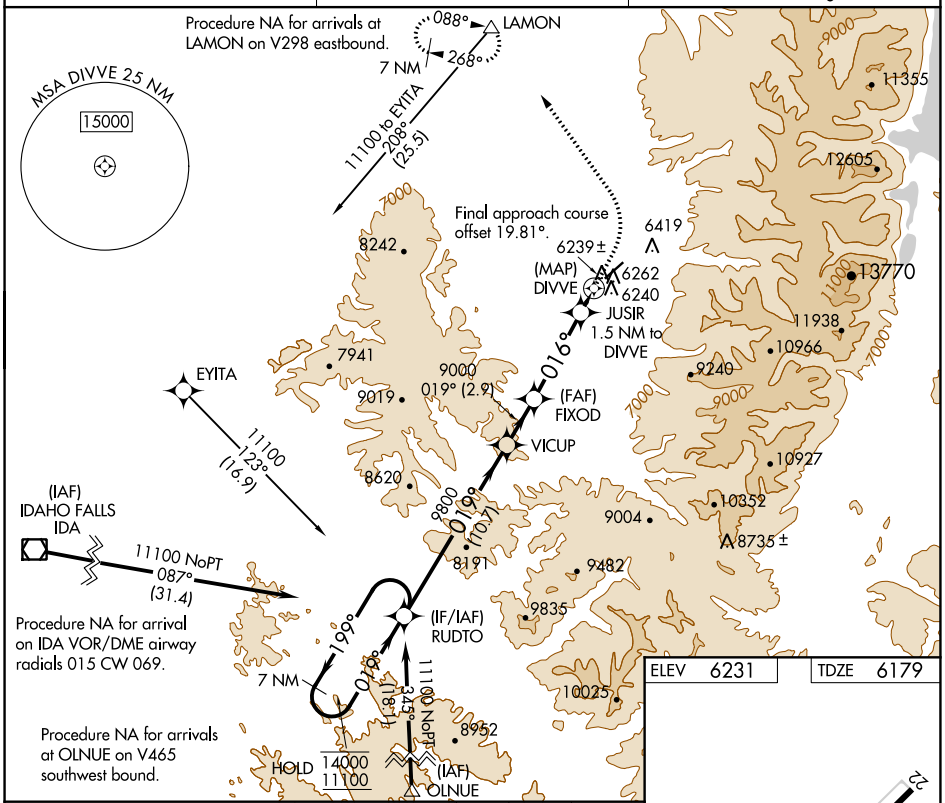

ELEV 6231	TDZE 6179

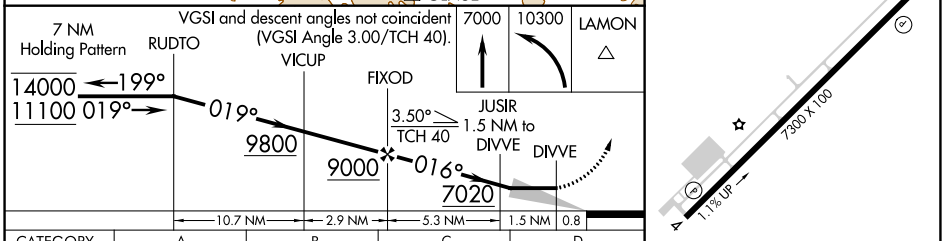

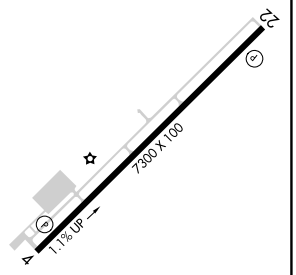

CATEGORY	A	B	C	D
LP MDA	6500-1 321 (300-1)			
LNAV MDA	6540-1 361 (400-1)			
C CIRCLING	6760-1 529 (600-1)	6820-1 589 (600-1)	6880-1¾ 649 (700-1¾)	7400-3 1169 (1200-3)

MIRL Rwy 4-22 L
REIL Rwy 22 L

NW-1, 25 FEB 2021 to 25 MAR 2021