

(EKR3.EKR) 18200


MEEKER THREE DEPARTURE

AL-6403 (FAA)


EAGLE COUNTY RGNL (E/G/E)
EAGLE, COLORADO


**TOP ALTITUDE:
15000**

ATIS 135.575
 CLNC DEL 124.75
 DENVER CLNC DEL 124.75
 124.75 (When tower closed)
 GND CON 121.8
 EAGLE TOWER* 119.8
 DENVER CENTER 128.65 282.2

MEEKER
 115.2 EKR 
 Chan 99
 N40°04.05'-W107°55.50'
 L-9-11, H-3

MELVL
 N39°48.83'
 W107°07.90'
 15000

SNOW
 109.2 SXW 
 Chan 29

RED TABLE
 113.0 DBL 
 Chan 77

SW-1, 25 FEB 2021 to 25 MAR 2021

SW-1, 25 FEB 2021 to 25 MAR 2021

TAKEOFF MINIMUMS

Rwy 7: NA - ATC

Rwy 25: Standard with minimum climb of 815' per NM to 15000.

NOTE: Chart not to scale.



DEPARTURE ROUTE DESCRIPTION

TAKEOFF RUNWAY 25: Climbing left turn heading 219°, upon crossing SXW R-152 or DBL R-326 turn right via DBL R-322 to MELVL INT/DBL 25 DME then turn left via EKR R-097 to EKR VOR/DME. Cross MELVL at or above 15000, expect filed altitude 10 minutes after departure.

MEEKER THREE DEPARTURE

(EKR3.EKR) 19JUL18

EAGLE, COLORADO
EAGLE COUNTY RGNL (E/G/E)