VOR/DME FOW 111.2 Chan 49	APP CRS 017°	Rwy ldg N/A TDZE N/A Apt Elev 1060

VOR-A

FARIBAULT MUNI-LIZ WALL STROHFUS FIELD (FBL)

When local altimeter setting not received, use Owatonna altimeter setting and increase all MDA 60 feet, and Cat C visibility ¼ mile. Circling to Rwy 1, 19 NA.

MISSED APPROACH: Climb to 2900 then right turn direct FOW VOR/DME and hold.

AWOS-3	MINNEAPOLIS APP CON	GCO	UNICOM
111.2	134.7 284.7	121.725	122.8 (CTAF) L

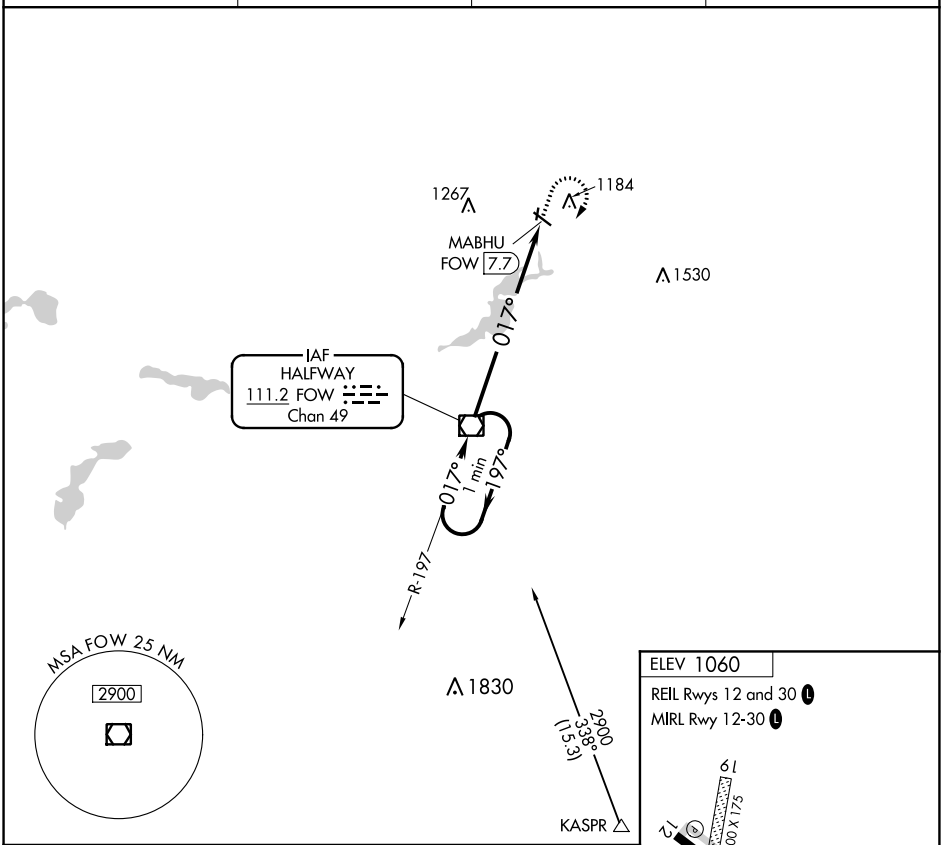

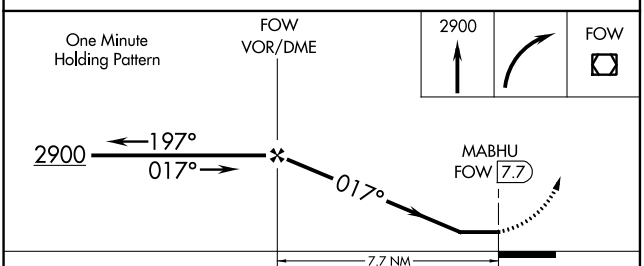

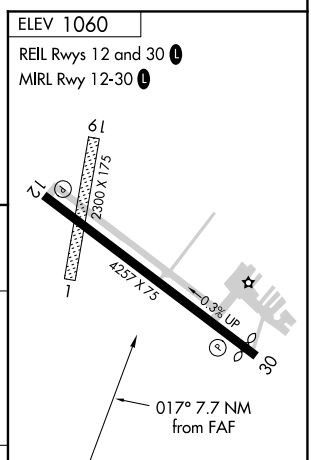

CATEGORY	A	B	C	D
CIRCLING	1680-1 620 (700-1)		1680-1¾ 620 (700-1¾)	NA

FAF to MAP 7.7 NM					
Knots	60	90	120	150	180
Min:Sec	7:42	5:08	3:51	3:05	2:34

NC-1, 25 FEB 2021 to 25 MAR 2021

NC-1, 25 FEB 2021 to 25 MAR 2021