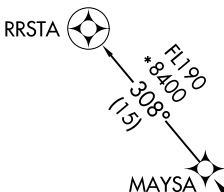


(MAYSA7.MAYSA) 20142

MAYSA SEVEN DEPARTURE (RNAV)

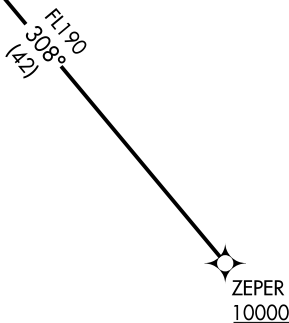
AL-6648 (FAA)

PHOENIX GOODYEAR (GYR)
GOODYEAR, ARIZONA



**TOP ALTITUDE:
ASSIGNED BY ATC**


ATIS
118.35
GND CON
121.7
GOODYEAR TOWER*
120.1 239.3
LUKE DEP CON*
125.45 263.125
PHOENIX DEP CON
120.7 239.0



- NOTE: RNAV 1.
- NOTE: Turbojets and turboprops only.
- NOTE: RADAR required.
- NOTE: GPS required.
- NOTE: Aircraft departing KGEU and KGYR ATC assigned only.
Do not file.

TAKEOFF MINIMUMS

Rwys 3, 21: Standard.



NOTE: Chart not to scale.



DEPARTURE ROUTE DESCRIPTION

TAKEOFF RUNWAY 3: Climb on heading 028° or as assigned by ATC, thence. . . .

TAKEOFF RUNWAY 21: Climb on heading 228° or as assigned by ATC, thence. . . .

. . . .expect RADAR vectors to cross ZEPER at or above 10000, then on track 308° to MAYSA, then on RRSTA TRANSITION. Maintain ATC assigned altitude, expect filed altitude 3 minutes after departure.

RRSTA TRANSITION (MAYSA7.RRSTA)

MAYSA SEVEN DEPARTURE (RNAV)

(MAYSA7.MAYSA) 21MAY20

GOODYEAR, ARIZONA
PHOENIX GOODYEAR (GYR)

SW-4, 25 FEB 2021 to 25 MAR 2021

SW-4, 25 FEB 2021 to 25 MAR 2021