ILS or LOC RWY 8L

GEORGE BUSH INTERCONTINENTAL/HOUSTON (IAH)

LOC/DME I-BZU	APP CRS	Rwy ldg	9000
111.55	087°	TDZE	94
Chan 52 (Y)		Apt Elev	96

DME required. From GUSHR: RNAV 1-GPS required.

Simultaneous approach authorized with Rwy 8R and Rwy 9.

ALSF-2

MISSED APPROACH: Climb to 600 then climbing left turn to 4000 on IAH VORTAC R-019 to CLEEP INT/IAH 22.1 DME and hold.

ATIS	HOUSTON APP CON	HOUSTON TOWER	GND CON	CLNC DEL	CPDLC
124.05	120.05 379.1 EAST 124.35 316.15 WEST	120.725 290.2	118.575	128.1	

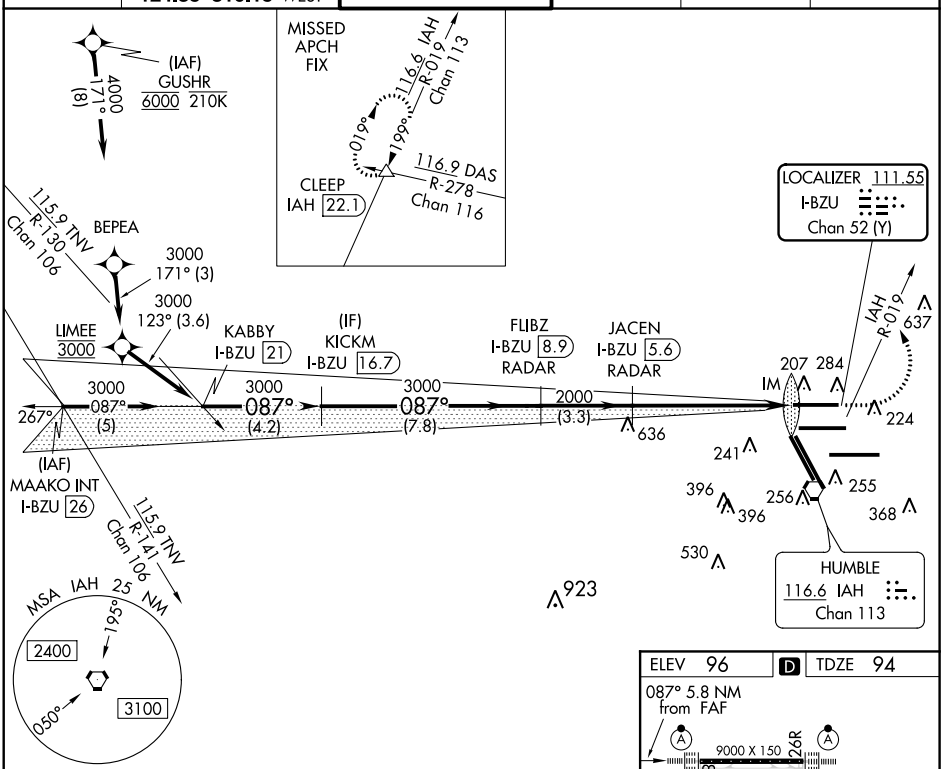

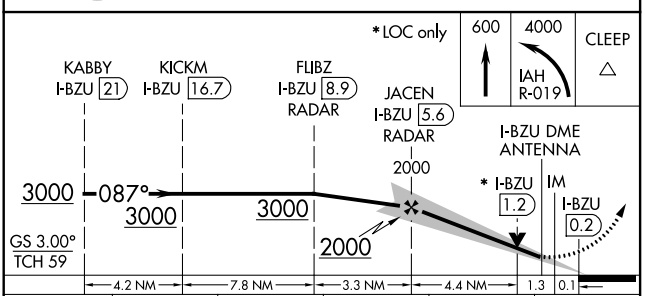

CATEGORY	A	B	C	D	E
S-ILS 8L	294/18 200 (200-½)				
S-LOC 8L	600/24 506 (600-½)		600/55 506 (600-1)		

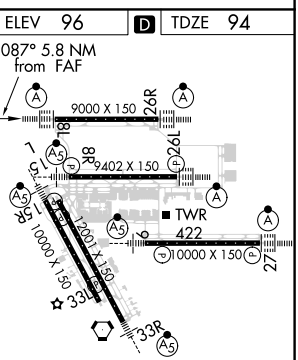

TDZ/CL Rwys 8R, 8L, 15R, 26R, 26L, 27 and 33L
HIRL all Rwys

FAF to MAP 5.8 NM					
Knots	60	90	120	150	180
Min:Sec	5:48	3:52	2:54	2:19	1:56

SC-5, 25 FEB 2021 to 25 MAR 2021
SC-5, 25 FEB 2021 to 25 MAR 2021