APP CRS	Rwy ldg	7701
137°	TDZE	27
	Apt Elev	29

RNAV (RNP) Y RWY 14
JACKSONVILLE INTL (JAX)

For uncompensated Baro-VNAV systems, procedure NA below -5°C (23°F) or above 54°C (130°F). GPS required. For inoperative MALSR, increase RNP 0.30 all Cats visibility to 1⅛ mile.

MALSR

MISSED APPROACH: Climb to 500 then climbing left turn to 2000 direct YEJWO and hold.

D-ATIS	JACKSONVILLE APP CON	JACKSONVILLE TOWER	GND CON	CLNC DEL
125.85	119.0 269.9	118.3 317.7	121.9 348.6	119.5 290.275

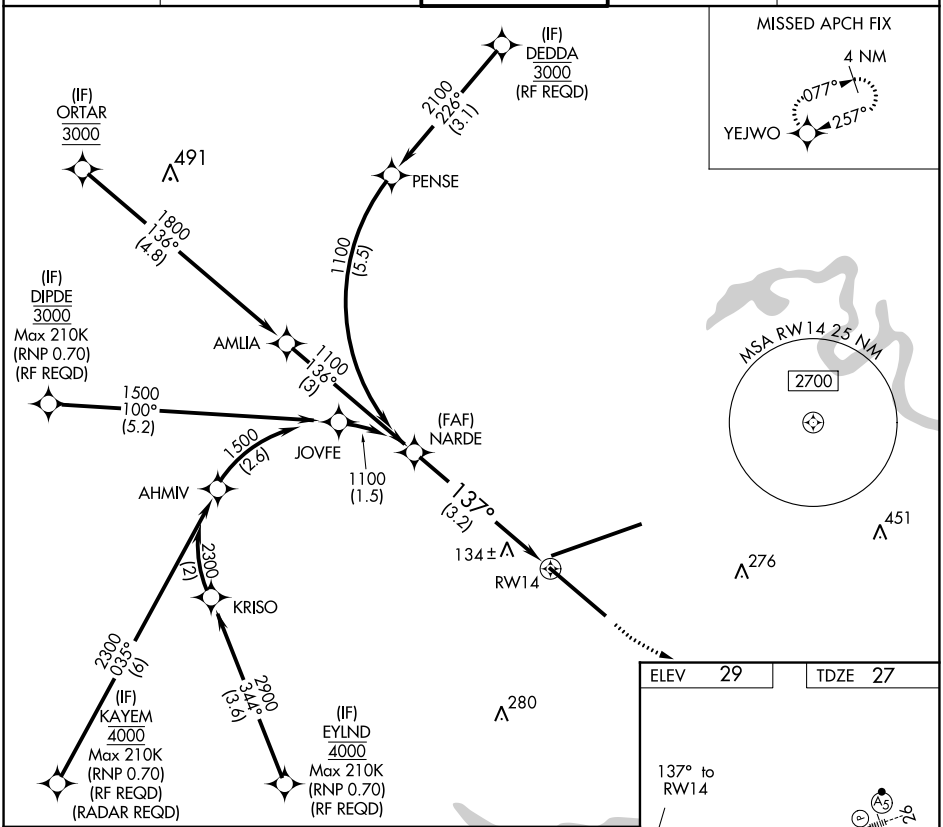

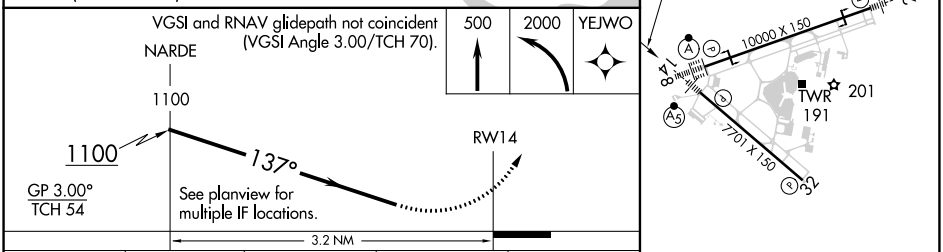

ELEV 29 TDZE 27

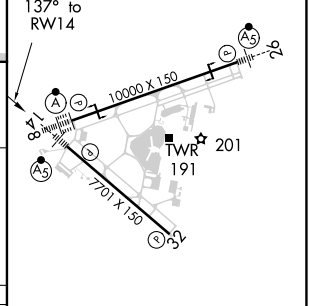

CATEGORY	A	B	C	D
RNP 0.30 DA	389-1	362 (400-1)		

AUTHORIZATION REQUIRED

REIL Rwy 32
TDZ/CL Rwys 8, 14, and 26
HIRL Rwys 8-26 and 14-32

SE-3, 25 FEB 2021 to 25 MAR 2021

SE-3, 25 FEB 2021 to 25 MAR 2021