


# DVALL THREE ARRIVAL

MIAMI APP CON  
 120.5 350.225  
 FLL D-ATIS  
 135.0  
 MIA D-ATIS  
 119.15

LA BELLE  
 110.4 LBV   
 Chan 41

POMPANO BEACH  
 AIR PARK


FORT LAUDERDALE EXECUTIVE

FORT LAUDERDALE-  
 HOLLYWOOD INTL

MIAMI-  
 OPA LOCKA  
 EXECUTIVE

WEVER  
 N25°33.14' - W80°54.82'  
**TURBOJET VERTICAL NAVIGATION  
 PLANNING INFORMATION**

Miami Intl landing East: Expect clearance  
 to cross at 10000' and 250K.  
 Miami Intl landing West: Expect clearance  
 to cross at 14000' and 250K.

DOLPHIN  
 113.9 DHP   
 Chan 86  
 N25°48.00' - W80°20.94'

MIAMI INTL


MIAMI  
 EXECUTIVE

HOMESTEAD ARB


DVALL  
 N25°30.88'  
 W80°59.94'

FAMIN  
 N25°35.14'  
 W80°50.30'

CARNU  
 N25°08.30'  
 W81°19.54'

MARATHON  
 260 MTH   
 N24°42.71' - W81°05.72'  
 L-23, H-8

NOTE: MARATHON TRANSITION:  
 ATC Assigned only.

KEY WEST  
 113.5 EYW   
 Chan 82  
 N24°35.15' - W81°48.03'  
 L-21-23, H-8

NOTE: DME required.  
 NOTE: RADAR required.  
 NOTE: Chart not to scale.

KEY WEST TRANSITION (EYW.DVALL3): From over EYW VORTAC on EYW R-037 to DVALL INT. Thence. . . .

MARATHON TRANSITION (MTH.DVALL3): From over MTH NDB on bearing 009° to DVALL INT. Thence. . . .

. . . .From over DVALL INT via DHP R-248 to DHP VORTAC. Expect RADAR vectors to final approach course after FAMIN INT.

SE-3, 25 FEB 2021 to 25 MAR 2021

SE-3, 25 FEB 2021 to 25 MAR 2021

# DVALL THREE ARRIVAL