VOR/DME RWY 11

LOUIS ARMSTRONG NEW ORLEANS INTL (MSY)

VOR/DME RQR	APP CRS	Rwy ldg	9800
110.8	107°	TDZE	4
Chan 45		Apt Elev	4

ALSF-2

MISSED APPROACH: Climb to 800 then climbing right turn to 2000 on heading 130° and LEV VORTAC R-354 to SAFES INT/LEV 38.5 DME and hold.

D-ATIS	NEW ORLEANS APP CON	NEW ORLEANS TOWER	GND CON	CLNC DEL	CPDLC
127.55	WEST 125.5 350.35 EAST 133.15 290.3	119.5 254.3	121.9 273.525	126.575	

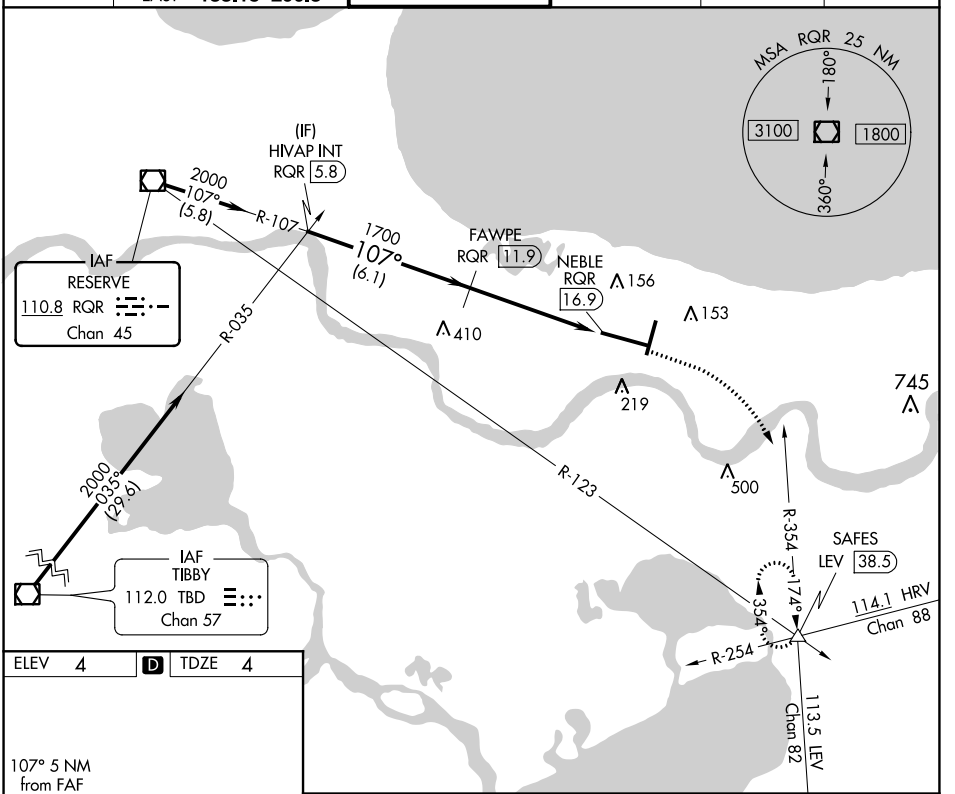

ELEV 4	D	TDZE 4

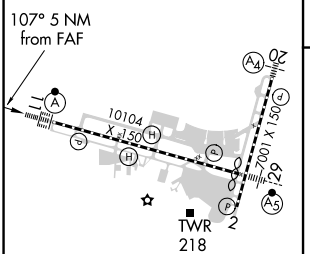

RLLS Rwy 2
TDZ/CL Rwy 11
HIRL All Runways

VGSI and descent angles not coincident (VGSI Angle 2.80/TCH 55).

800	2000	LEV	SAFES
↑	hdg 130°	R-354	△

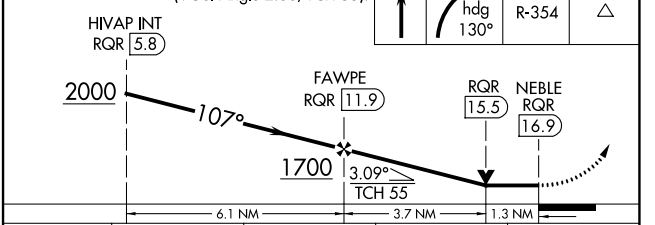

CATEGORY	A	B	C	D
S-11	460/24 456 (500-½)			
C CIRCLING	520-1 516 (600-1)		580-1½ 576 (600-1½)	600-2 596 (600-2)

SC-4, 25 FEB 2021 to 25 MAR 2021