# HI-TACAN RWY 13R

| TACAN | APCH CRS | Rwy ldg | 8002 |
|---|---|---|---|
| NGP Chan 87 | 147° | TDZE | 13 |
| | | Arpt Elev | 19 |

JAL-98 [USN] CORPUS CHRISTI NAS (TRUAX FLD) (KNGP)

T * When ALS inop, increase vis to 1⅛ miles.

SALSF A2

MISSED APPROACH: Climb to 1600 direct NGP TACAN and turn left to intercept R-041 to RYNOL and hold.

| ATIS ★ | CORPUS CHRISTI APP CON | NAVY CORPUS TOWER ★ | GND CON | CLNC DEL | ASR/PAR |
|---|---|---|---|---|---|
| 127.9 290.9 | 120.9 348.725 | 134.85 L 340.2 | 118.7 257.85 | 314.3 | |

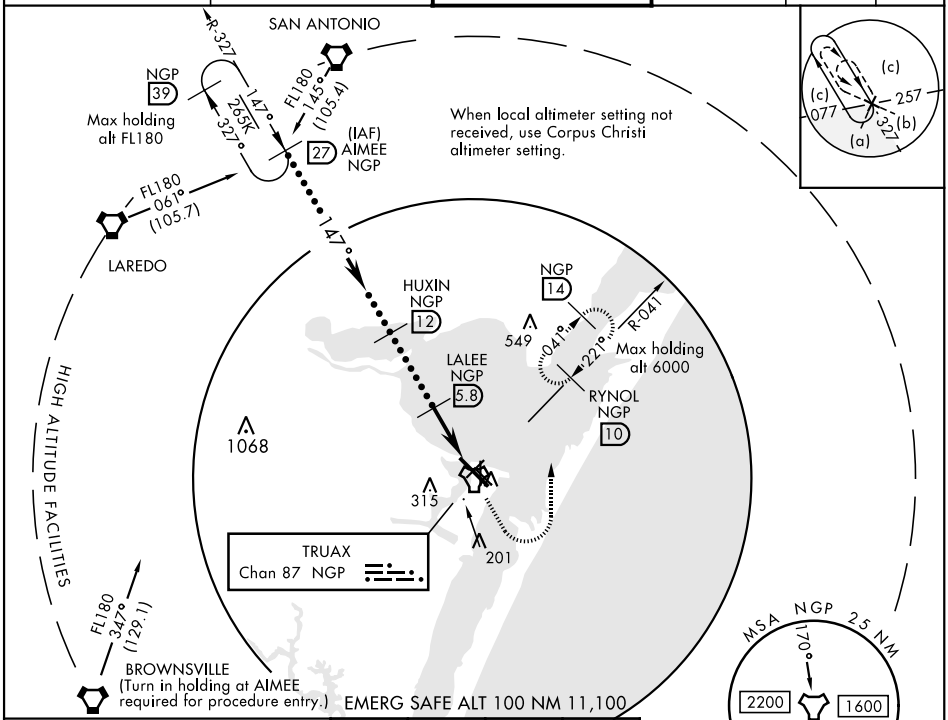


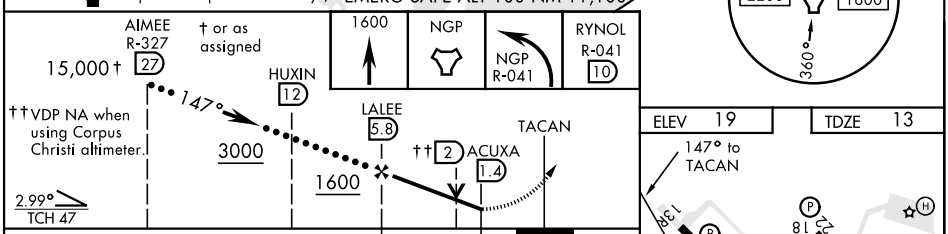


†† VDP NA when using Corpus Christi altimeter.

| ELEV 19 | TDZE 13 |
|---|---|

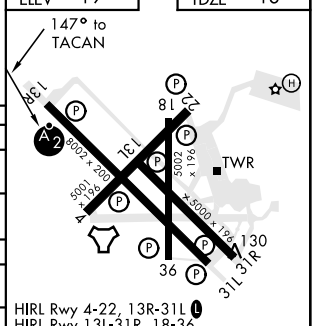


HIRL Rwy 4-22, 13R-31L L
HIRL Rwy 13L-31R, 18-36
REIL Rwy 4-22, 13L-31R, 18-36, 31L

| CATEGORY | C | D | E |
|---|---|---|---|
| S-13R* | 400-⅞ 387 (400-⅞) | | |
| C CIRCLING | 540-1½ 521 (600-1½) | 620-2 601 (700-2) | 620-2¼ 601 (700-2¼) |
| CORPUS CHRISTI ALTIMETER SETTING | | | |
| S-13R * | 420-1 407 (500-1) | | |
| C CIRCLING | 580-1½ 561 (600-1½) | 660-2 641 (700-2) | 660-2¼ 641 (700-2¼) |