# ILS RWY 27R (CAT II & III)
## CHICAGO O'HARE INTL (ORD)

| LOC/DME I-ABU | APP CRS | Rwy ldg | 7500 |
|---|---|---|---|
| 111.75 | 273° | TDZE | 664 |
| Chan 54 (Y) | | Apt Elev | 680 |

RNAV-1 GPS or RADAR required for procedure entry. RADAR or DME required.

Simultaneous approach authorized.

ALSF-2

MISSED APPROACH: Climb to 1100 then climbing right turn to 4000 direct OBK VOR/DME and hold, continue climb-in-hold to 4000.

| D-ATIS | CHICAGO APP CON | O'HARE TOWERS | GND CON (TWR CENTER) |
|---|---|---|---|
| 135.4 | 128.15 348.0 (Rwy 9L/27R) 133.0 348.0 (10R/28L) | | 124.125 (TWR NORTH) 121.75 (OBND) |
| 282.225 | 119.0 292.125 | 120.75 121.15 126.9 132.7 348.0 (CENTER) | 118.05 (TWR SOUTH) 121.9 (IBND) |
| | | | 226.675 (ALL TWRS) |

CLNC DEL 121.6 | CPDLC

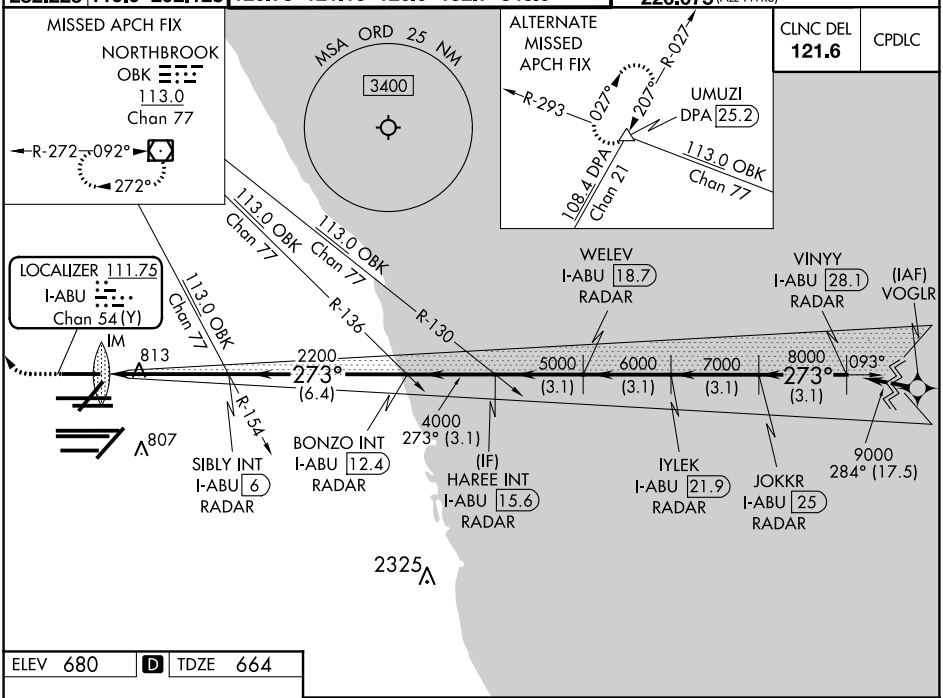


ELEV 680 | D | TDZE 664

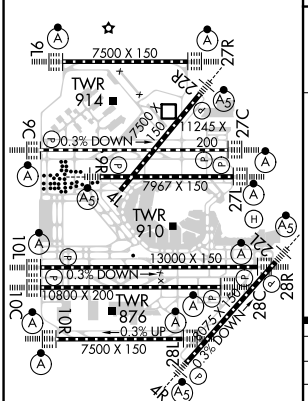


HIRL all Rwys
TDZ/CL all Rwys except 4L

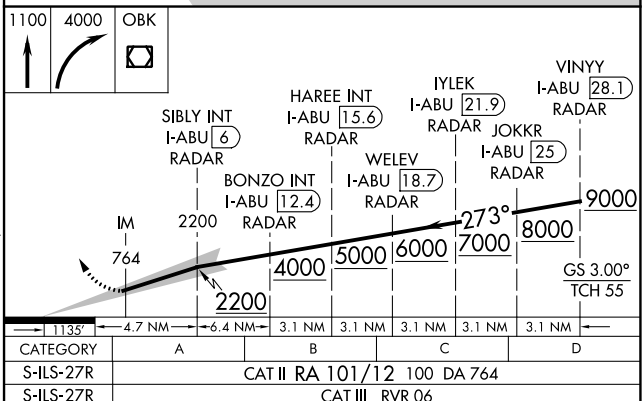


| CATEGORY | A | B | C | D |
|---|---|---|---|---|
| S-ILS-27R | CAT II RA 101/12 100 DA 764 | | | |
| S-ILS-27R | CAT III RVR 06 | | | |

**CATEGORY II & III ILS - SPECIAL AIRCREW & AIRCRAFT CERTIFICATION REQUIRED**



EC-3, 25 FEB 2021 to 25 MAR 2021
EC-3, 25 FEB 2021 to 25 MAR 2021