


WOONS TWO ARRIVAL

AL-58 (FAA)

BOSTON, MASSACHUSETTS


BOSTON APP CON
 120.6 263.1
 BOS D-ATIS ARR
 135.0
 OWD ATIS
 119.95

GENERAL EDWARD
 LAWRENCE LOGAN INTL


BOSTON
 112.7 BOS 
 Chan 74

WOONS
 N41°57.03'-W71°30.42'
 BOS Props: Expect to cross
 at 7,000'
 OWD, 1B9, GHG: Expect to
 cross at 3,000'


NORWOOD
 MEMORIAL
 MARSHFIELD MUNI-
 GEORGE HARLOW FIELD
 MANSFIELD
 MUNI

PUTNAM
 117.4 PUT 
 Chan 121


FOSTY
 N41°50.59'
 W71°38.52'

HARTFORD
 114.9 HFD 
 Chan 96

HEFTY
 N41°54.32'
 W71°33.84'

PROVIDENCE
 115.6 PVD 
 Chan 103

JEWIT
 N41°41.77'
 W71°49.55'
 Expect to cross at 11,000'
 at 250Kts or less.

NORWICH
 110.0 ORW 
 Chan 37
 N41°33.38'-W71°59.96'
 L-33-34, H-10-12

NOTE: Chart not to scale

NOTE: Applicable to props landing BOS and all aircraft landing OWD, 1B9 and GHG.
 Applicable 11,000 feet and above.

From over ORW VOR/DME via ORW R-057 to WOONS INT. Expect radar vectors
 to final.

NE-1, 25 FEB 2021 to 25 MAR 2021

NE-1, 25 FEB 2021 to 25 MAR 2021

WOONS TWO ARRIVAL