

AIRPORT DIAGRAM

AL-646 (FAA)

MID-OHIO VALLEY RGNL (PKB)
PARKERSBURG, WEST VIRGINIA

ATIS
124.35
PARKERSBURG TOWER ★
123.7 257.8
GND CON
121.7

D

WEST VIRGINIA
NATIONAL GUARD

81°26.5'W

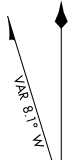
ELEV
858

81°26.0'W

FIELD
ELEV
859

210.1°

39°21.0'N



JANUARY 2020
ANNUAL RATE OF CHANGE
0.0° W

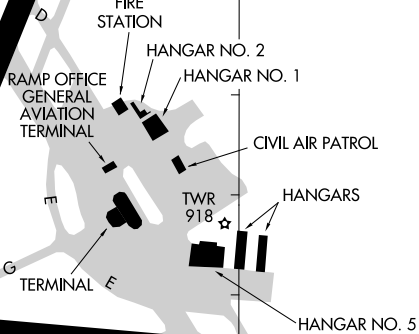
NE-4, 25 FEB 2021 to 25 MAR 2021

NE-4, 25 FEB 2021 to 25 MAR 2021

ELEV
831

103.1°

7240 X 150

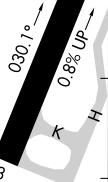


39°20.5'N

4002 X 150

283.1°

ELEV
838



RWY 03-21
PCN 31 R/C/X/T
S-85, D-100, 2D-175
RWY 10-28
PCN 30 R/C/X/T
S-50, D-75, 2D-135

CAUTION: BE ALERT TO RUNWAY CROSSING CLEARANCES.
READBACK OF ALL RUNWAY HOLDING INSTRUCTIONS IS REQUIRED.

AIRPORT DIAGRAM

PARKERSBURG, WEST VIRGINIA
MID-OHIO VALLEY RGNL (PKB)