RNAV (GPS) RWY 36

TYLER POUNDS RGNL (TYR)

WAAS CH 73037 W36A	APP CRS 357°	Rwy ldg 4832 TDZE 544 Apt Elev 544

RNP APCH.

Rwy 36 helicopter visibility reduction below ¾ SM NA. For uncompensated Baro-VNAV systems, LNAV/VNAV NA below -6°C or above 54°C

MISSED APPROACH: Climb to 2500 direct CAKEL and hold.

ATIS	LONGVIEW APP CON ★	POUNDS TOWER ★	GND CON	UNICOM
126.25	128.75 379.15	120.1 (CTAF) L 257.8	121.9	122.95

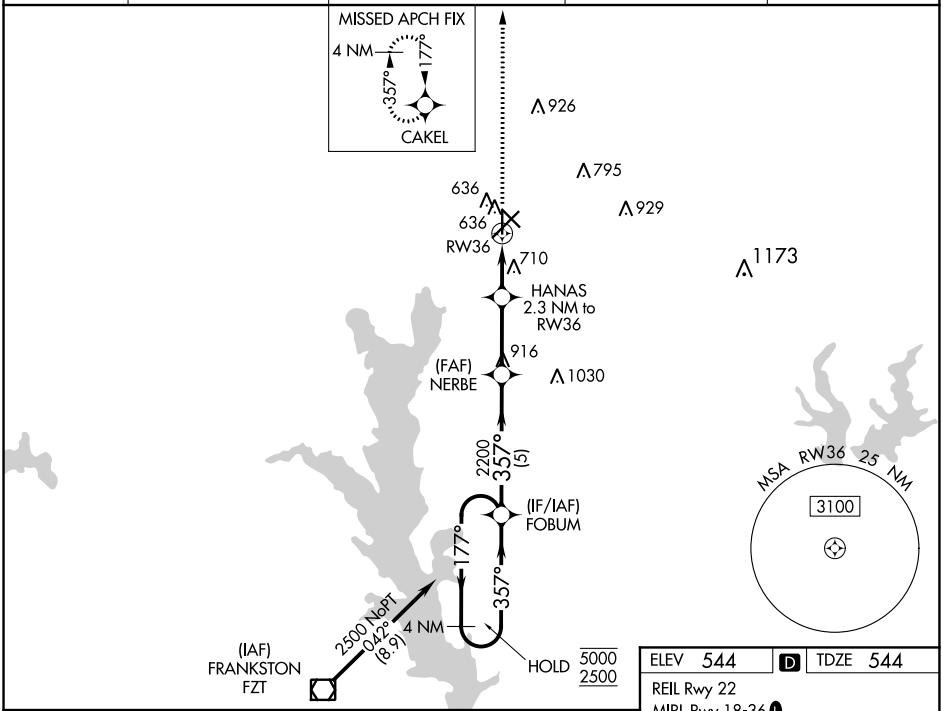

ELEV 544	D	TDZE 544

REIL Rwy 22
MIRL Rwy 18-36 L
HIRL Rwys 4-22 and 13-31 L

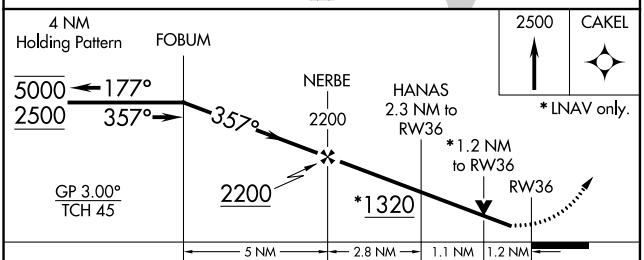

CATEGORY		A	B	C	D
LPV	DA	794-1 250 (300-1)			
LNAV/VNAV	DA	799-1 255 (300-1)			
LNAV	MDA	960-1 416 (500-1)		960-1⅛ 416 (500-1⅛)	
C CIRCLING		980-1 436 (500-1)	1020-1 476 (500-1)	1160-1¾ 616 (700-1¾)	1280-2¼ 736 (800-2¼)

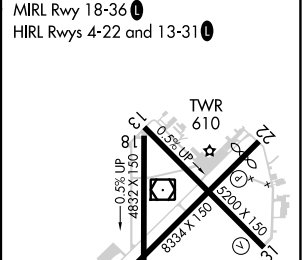

SC-2, 25 FEB 2021 to 25 MAR 2021